

Risso's and Pacific white-sided dolphin habitat modeling from passive acoustic monitoring

Melissa S. Soldevilla^{1,4,*}, Sean M. Wiggins¹, John A. Hildebrand¹, Erin M. Oleson^{1,2}, Megan C. Ferguson³

¹Scripps Institution of Oceanography, University of California, San Diego, 9500 Gilman Dr. #0205, La Jolla, California 92093-0205, USA

²NOAA-NMFS-Pacific Islands Fisheries Science Center, 1601 Kapiolani Blvd. Ste. 1110, Honolulu, Hawaii 96814, USA

³National Marine Mammal Laboratory, Alaska Fisheries Science Center, NOAA Fisheries, 7600 Sand Point Way NE F/AKC3, Seattle, Washington 98115-6349, USA

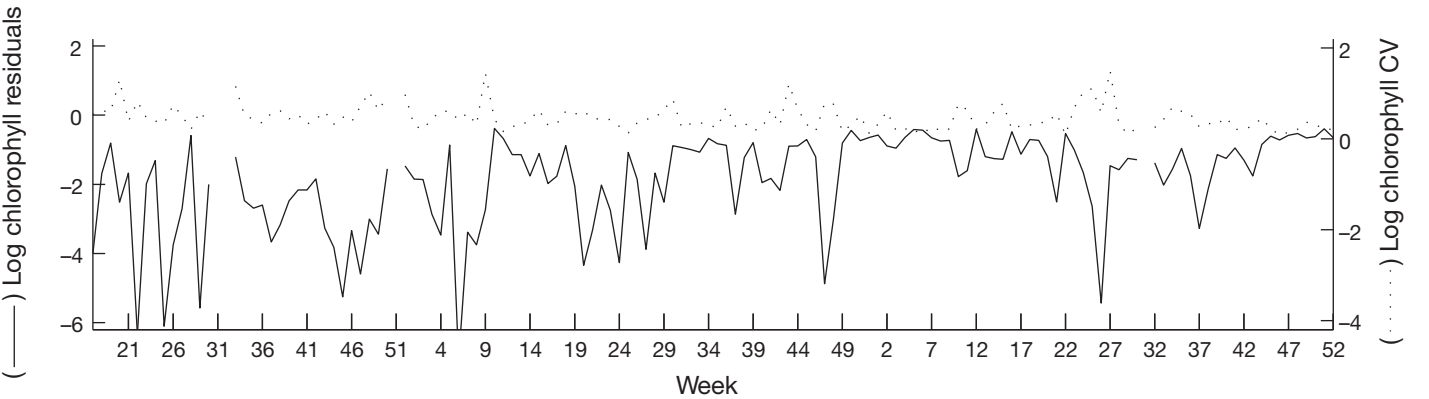
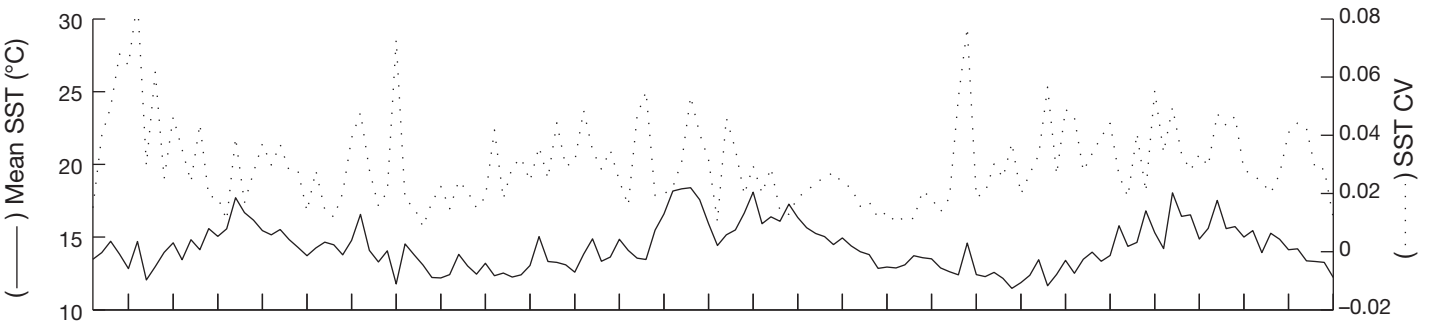
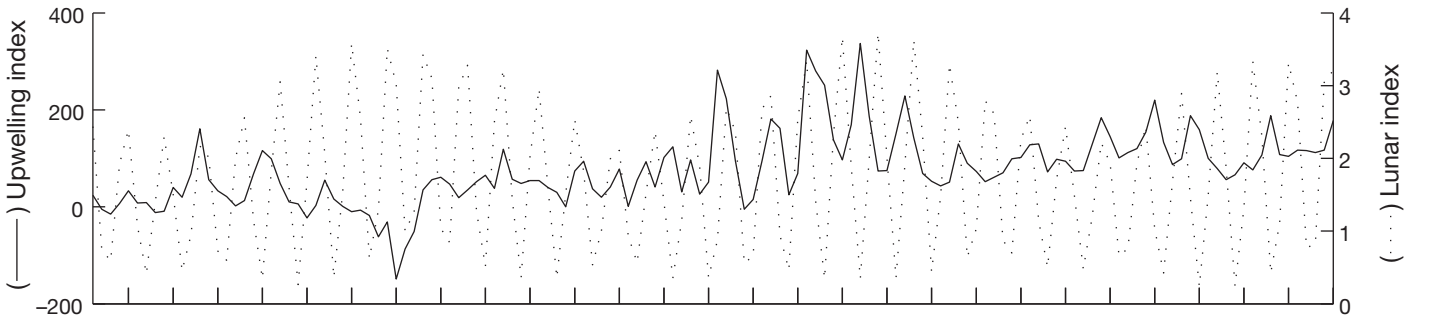
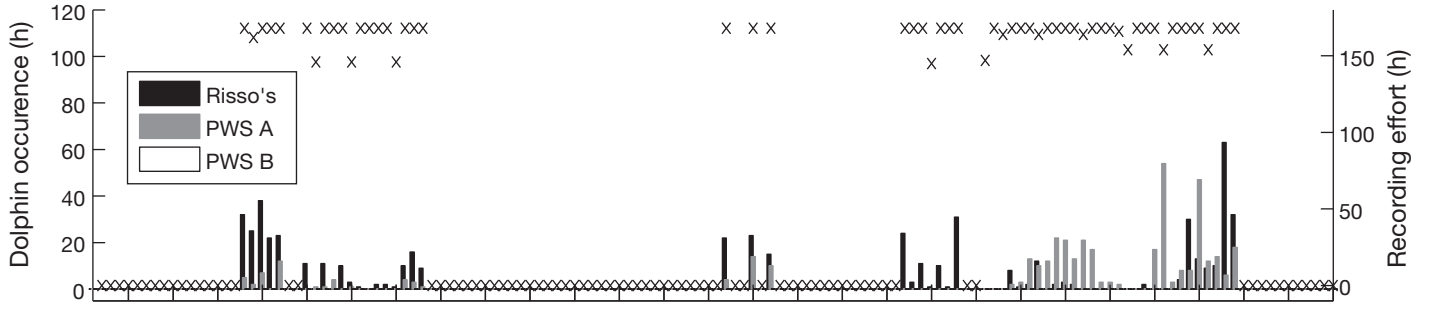
⁴*Present address:* Duke University Marine Laboratory, 135 Duke Marine Lab Road, Beaufort, North Carolina 28516, USA

Email: melissa.soldevilla@duke.edu

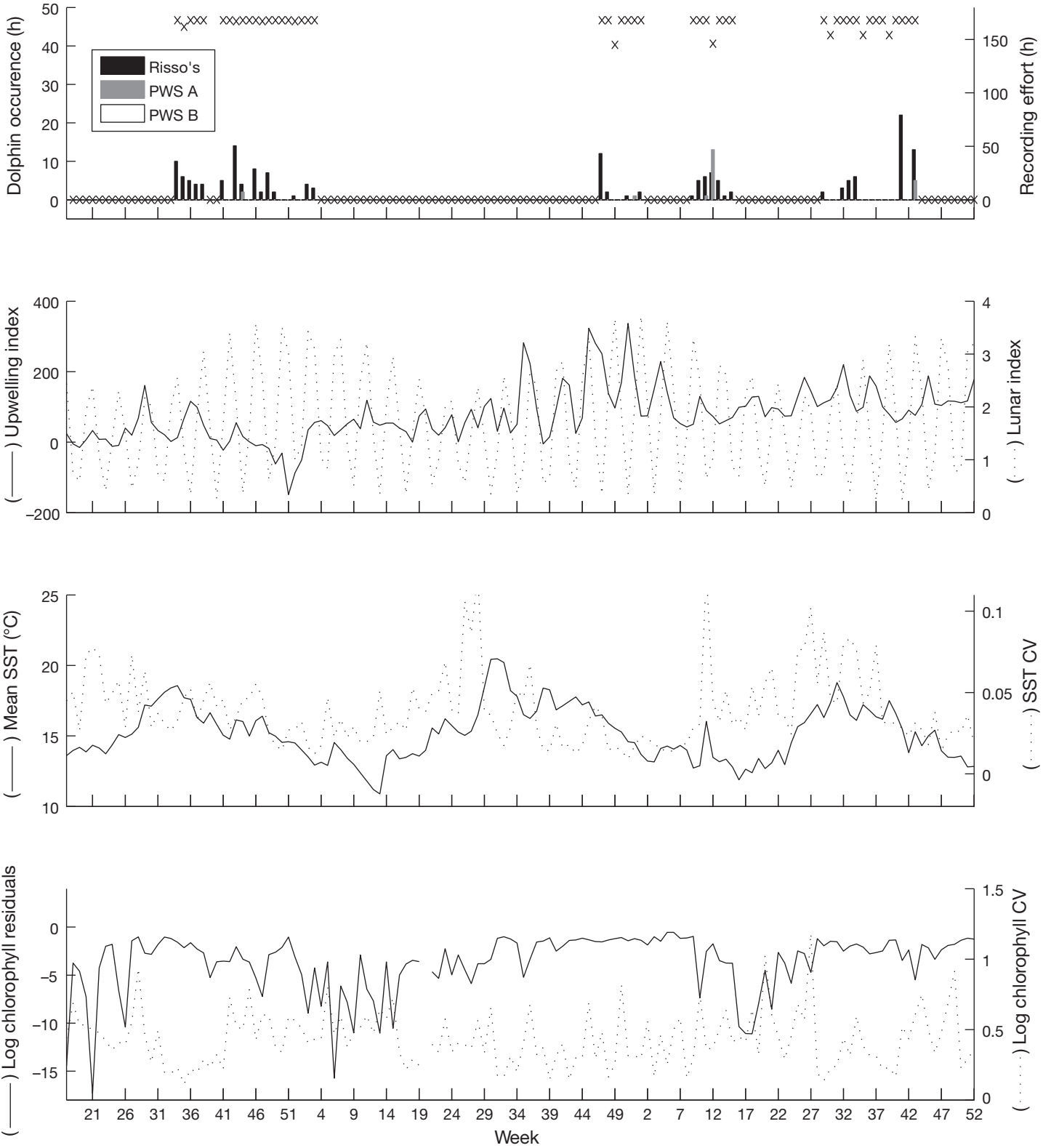
Marine Ecology Progress Series 423: 247–260 (2011)

Supplement 1. *Grampus griseus* and *Lagenorhynchus obliquidens*. Data included in habitat models from 6 passive acoustic monitoring sites. Hours with dolphin clicks present are presented for the 3 click types: Risso's dolphins and Pacific white-sided (PWS) dolphins types A and B. Hours of weekly recording effort are indicated by Xs. Upwelling index, a regional value (see text), and lunar index are the same across the 6 sites. Mean temperature, temperature coefficient of variation (CV), log chlorophyll residual, and log chlorophyll CV values were obtained locally for each site. Note differences in scales across sites

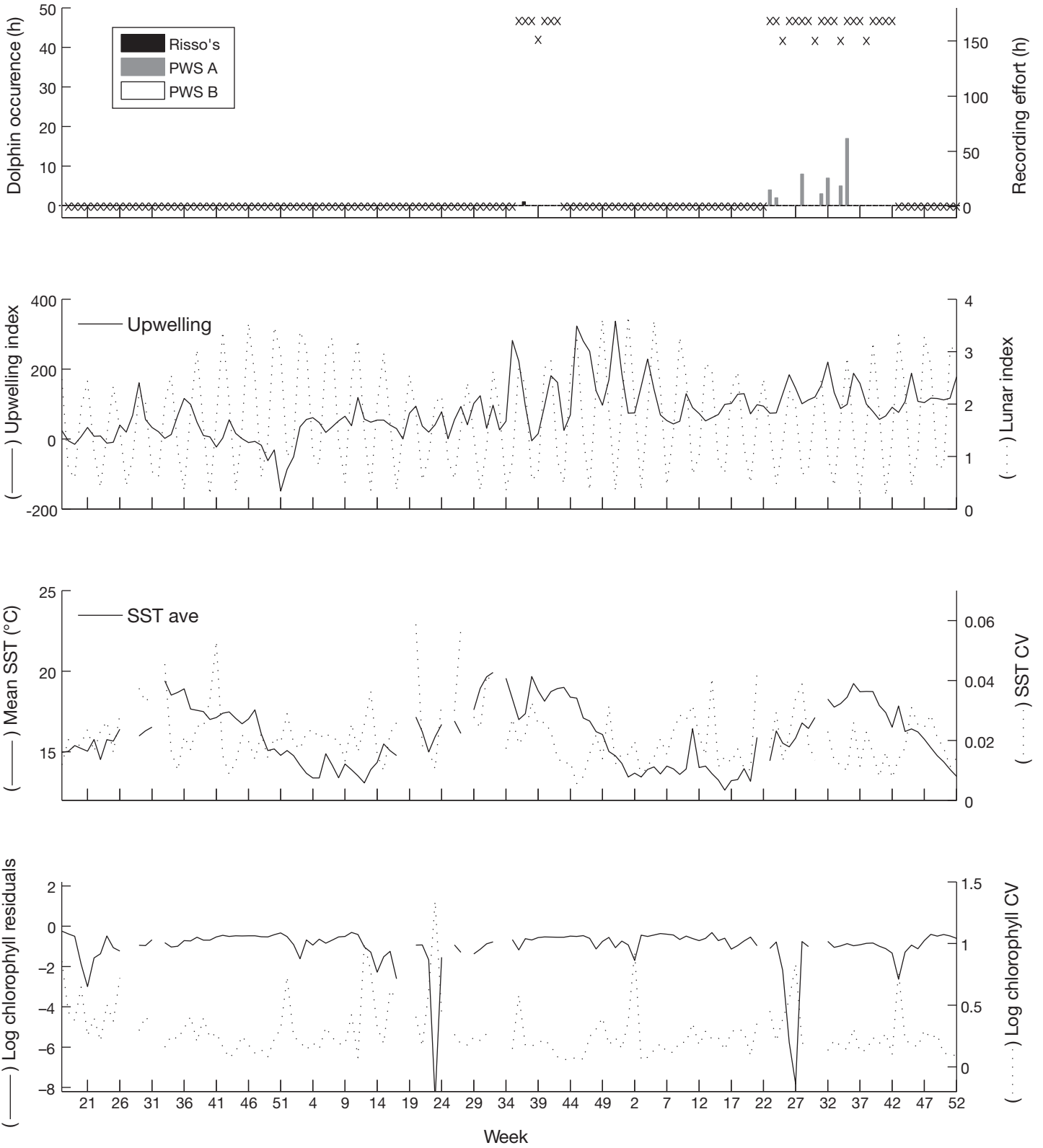
Point Conception



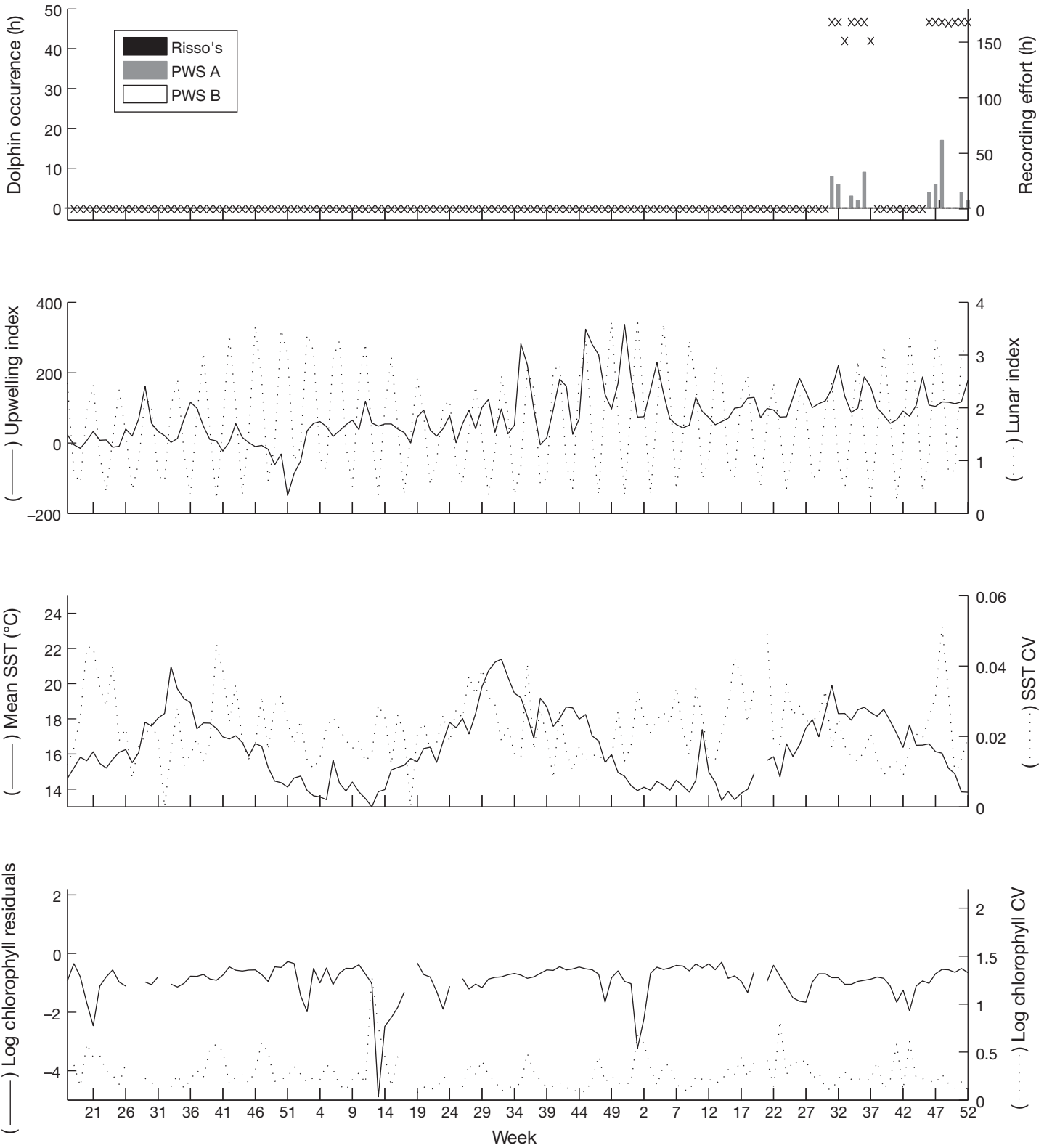
Santa Barbara Channel



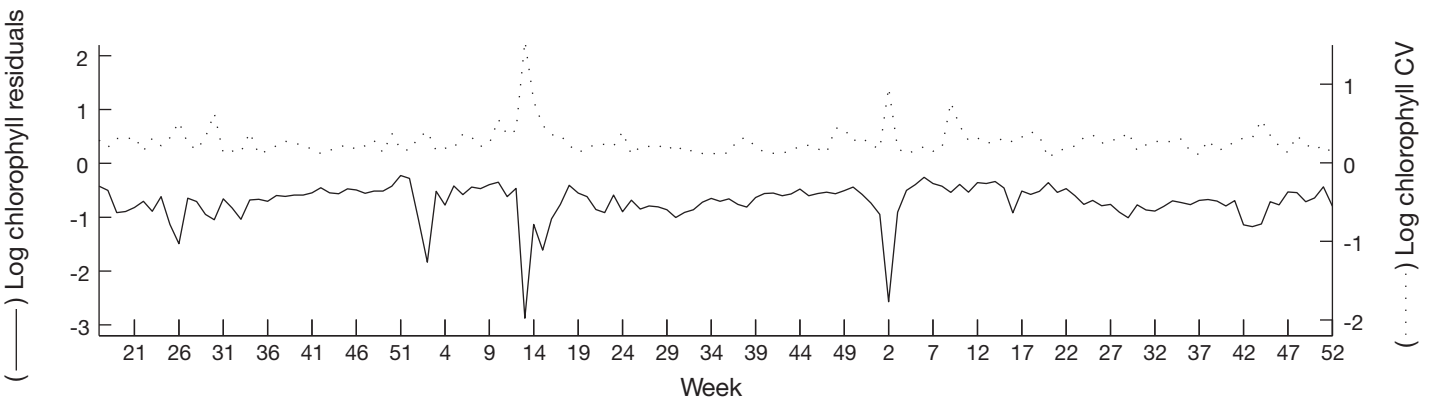
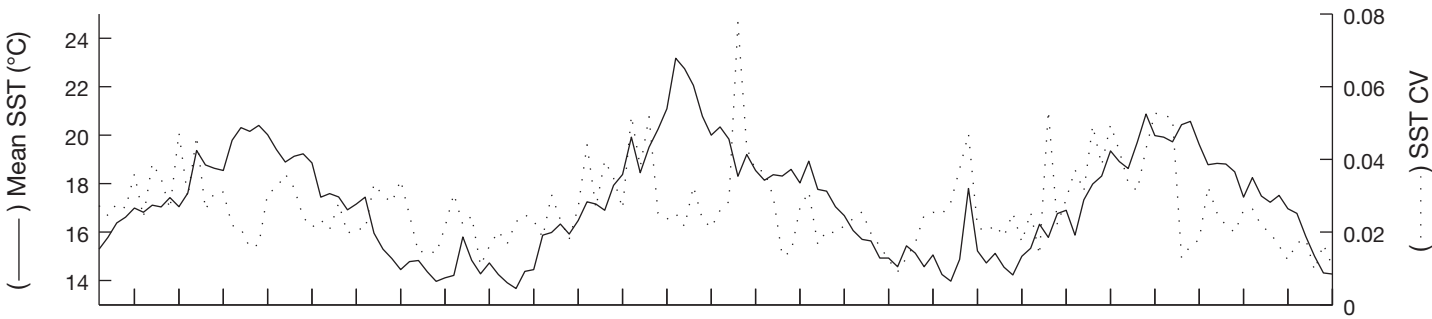
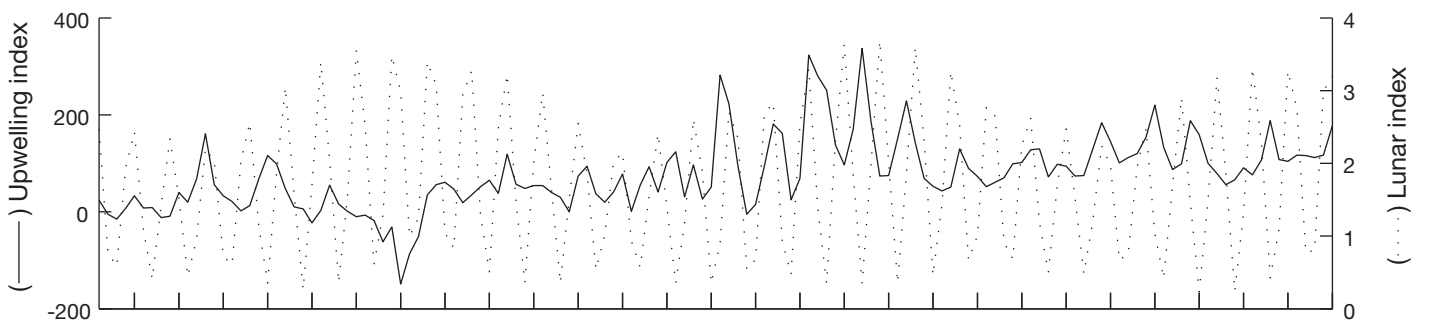
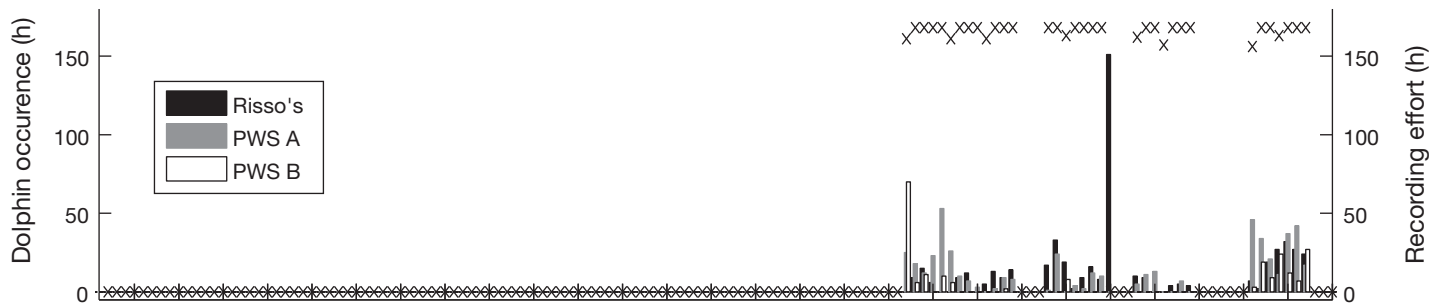
Tanner Banks



San Nicholas Basin



San Clemente Island



Santa Catalina Island

